


Reference	15/16_Q4_005	Location overview
Location	Grove Lane – outside No.120 and No.155 Love Walk – side of No.81 Denmark Hill Lowth Road - side of No.97 Warner Road	
Proposal	To remove existing Duncan single meters and install permit holders only parking in Grove Lane and Lowth Road and pay by phone only parking bays on Love Walk	
Community council meeting	Camberwell	
Community council date	March 2016	
Ward(s) affected	South Camberwell, Brunswick Park and Camberwell Green	

Local parking amendment

A local parking amendment (LPA) is small project to change an existing parking restriction or to introduce a new one.

These tend to be carried out in locations where we have had a request to look at dangerous or obstructive parking and where small lengths of restrictions could provide a solution.

Background

Three locations have been identified within existing Controlled Parking Zones (CPZs) where there is the old style Duncan single (lollipop) parking meters.

This type of technology is redundant and has been superseded, firstly by pay and display machines and now 'pay by phone'. Replacement parts are still available but are very difficult to obtain and these costs make the meters uneconomic to maintain.

The meter mechanisms programmes can no longer be updated and as a result they now have outdated tariffs.

Southwark has reduced the number of Duncan single (lollipop) parking meters from a 200 to now 9 at these three locations.

Location

- Grove Lane (Zone L) – outside No.120 and No.155
- Love Walk (Zone L) – side of No.81 Denmark Hill
- Lowth Road (Zone K) - side of No.97 Warner Road

Investigation and conclusions

Grove Lane outside No.120 and No.155

Remove existing single metered parking bays and extend permit holders (L) parking bay (5 spaces). It is proposed to convert the metered parking space to permit holders (L) spaces as this part of Grove Lane is largely residential and in the past residents have requested additional residents parking.

Lowth Road, side of No 97 Warner Road

Remove existing single metered parking and install permit Holders (K) parking bay (2 spaces). It is proposed to convert the metered parking to permit holders (K) spaces as this part of Lowth Road is largely residential and in the past residents have requested additional residents parking.

Love Walk, side on No.81 Denmark Hill

Remove existing single metered parking and install new Pay by Phone parking bays (2 spaces). Although Love walk is

residential this location is adjacent to the junction with Denmark Hill which is mostly cafés, takeaways and restaurant's.

Recommendation

It is recommended that the following parking amendments are carried out:

- Grove Lane outside No.120 and No.155, remove existing single metered bay and extend permit holders (L) parking bay (5 spaces)
- Lowth Road, side of No 97 Warner Road, remove existing single metered bay and install permit Holders (K) parking bay (2 spaces)
- Love Walk, side on No.81 Denmark Hill, remove existing single metered bay and install new Pay by Phone parking bays (2 spaces)

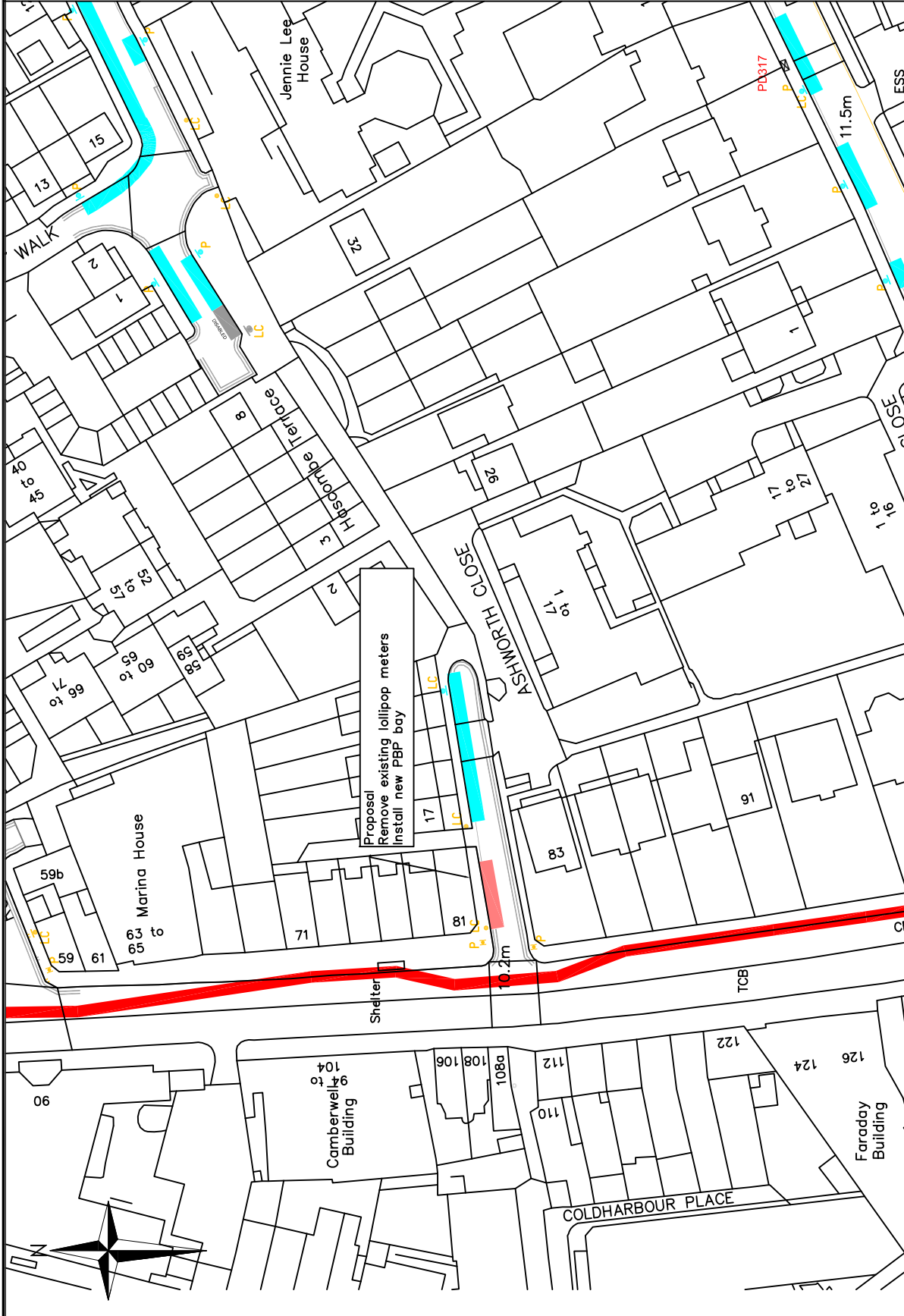
A detailed design drawing of the proposal is provided within this document.

Next steps

Should the community council approve this local parking amendment, it is expected that statutory consultation will commence in May 2016.

Following the statutory consultation period, the council will make arrangements to install the restrictions (road marking and signage at the location).


Should objections be received during the statutory consultation period, these will be presented at the next community council meeting for determination.



Existing single yellow lines
Existing double yellow lines
Existing permit bay
Existing single meter bay
Existing pay and display bay

Community Council		CAMBERWELL	
Ward(s)		BRUNSWICK PARK	
Date	Scale	Chk	App
14/07/15	1:500 @ A4	MH	MH
Dwg No.	1516G2		Rev
Status	APPENDIX 3		A

Project	1516 LOCAL PARKING AMENDMENT
Drawing Title	LOVE WALK LOLLIPOP METER CLEARANCE



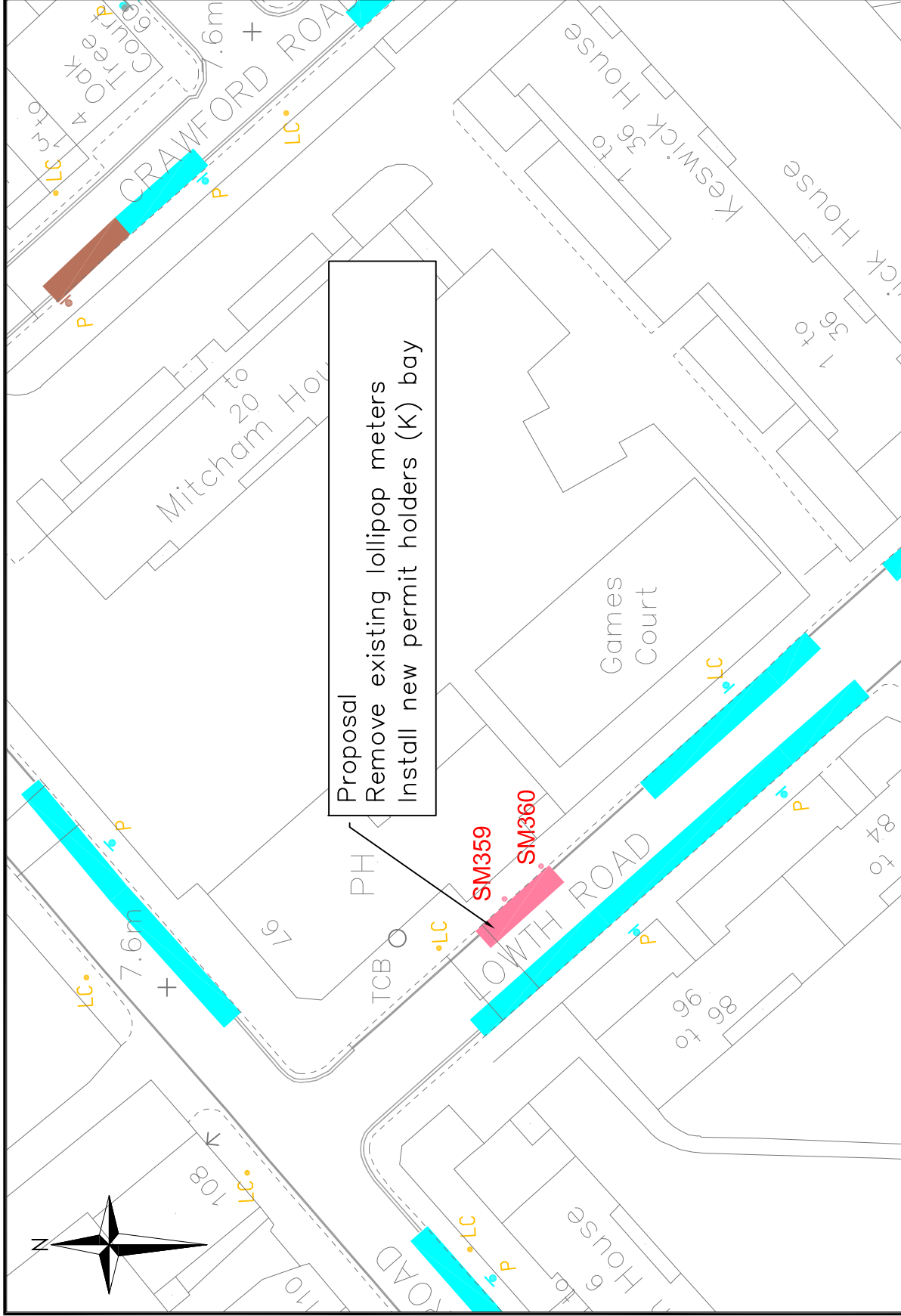
**Public Realm Projects
Parking Design**

Environment and Leisure
Floor 3, Hub 1
Southwark Council
160 Tooley Street
PO Box 64529
London, SE1P 5LX
www.southwark.gov.uk/parkingprojects

Rev	Date	Description	Drn	Chk	App

LEGEND

[Red Line]	Red Route
[Red Line]	Red Route AAT
[Red Line]	Red Route Parking bay
[Red Line]	Waiting Restriction Mon-Fri 8.30-6.30
[Red Line]	Waiting Restriction AAT
[Red Line]	Permit holders only bay
[Red Line]	4hr Pay and display bay
[Red Line]	Disabled persons parking place
[Red Line]	30min ntr 2hr time restricted free bay
[Red Line]	Loading only bay
[Red Line]	Single meter
[Red Line]	Pedestrian zig zag crossing
[Red Line]	School Keep clear



<p>Public Realm Projects Parking Design</p> <p>Environment and Leisure Floor 3, Hub 1 Southwark Council 160 Tooley Street London, SE1P 5LX</p> <p>www.southwark.gov.uk/parkingprojects</p>	<p>Southwark Council</p>	<p>Project 1516 LOCAL PARKING AMENDMENT</p>	<p>Community Council CAMBERWELL</p>	<p>Rev</p>	<p>Chk</p>	<p>App</p>		
		<p>Drawing Title LOWTH ROAD LOLLIPOP METER CLEARANCE</p>	<p>Ward(s) CAMBERWELL GREEN</p>	<p>Date 14/07/15</p>	<p>Scale 1:500 @ A4</p>	<p>Drn</p>	<p>Chk</p>	<p>App</p>
		<p>Dwg No. 1516Q2</p>	<p>Status APPENDIX 2</p>	<p>Rev</p>	<p>MH</p>	<p>MH</p>	<p>MH</p>	<p>MH</p>
			<p>Description</p>	<p>Date</p>	<p>Drn</p>	<p>Chk</p>	<p>App</p>	
<p>© Crown copyright and database rights 2012 Ordnance Survey (0100019252)</p>								

\\design-66-net\1516\Drawings\1516\PROJECTS\2000\01V\CPZ_2ND_2000\10_Design_Drawings\01_Inventory\K_INV_L2.dwg